El BRGM pone a disposición del público una reproducción del mapa de Then de 1584.

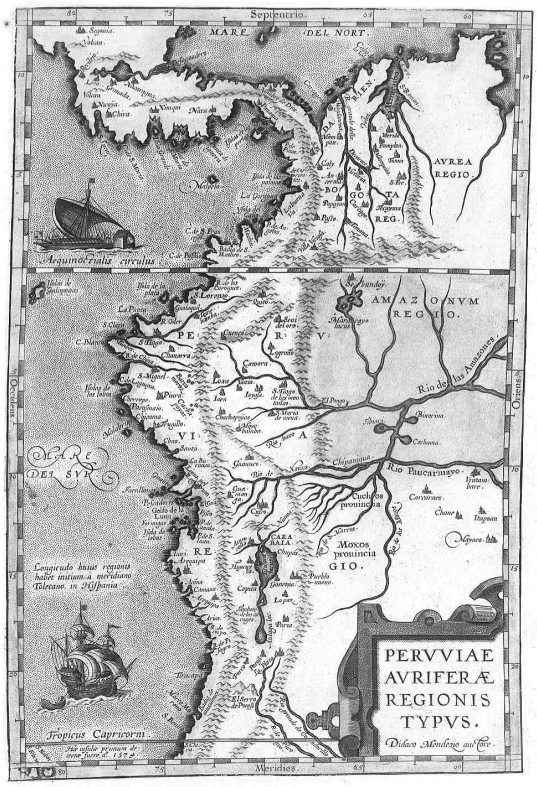


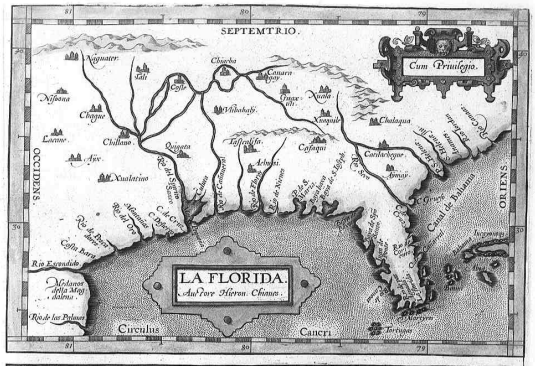


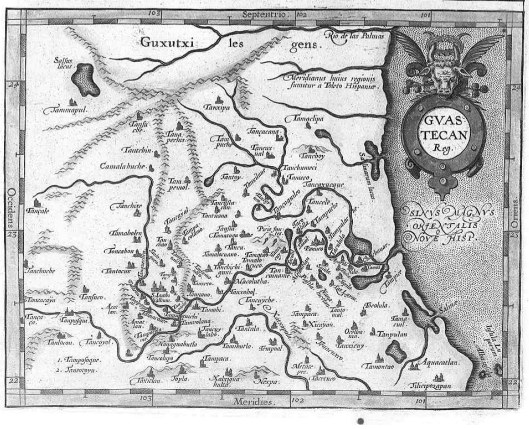


Descargar en formato original [ JPG ]